




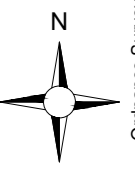


- Project Design Drawing Notes**
1. Drawings issued are for planning application purposes only.
  2. Drawings not to be used for construction/contract conditions.
  3. Copyright, all rights reserved. No part herewith may be copied or reproduced partially or wholly in any form whatsoever without the prior notice of the copyright owner McCarthy Keville O'Sullivan.
  4. Do not scale off this drawing. Figured metric dimensions only should be taken off this drawing.
  5. All contractors, whether main or sub-contractors, must visit the site and are responsible for taking and checking any and all dimensions and levels that relate to the works.
  6. The use of or reliance upon this drawing shall be deemed to be acceptance of these conditions of use unless otherwise agreed in writing, such written agreement to be sought from and issued by the copyright holder to the use or reliance upon this drawing.
  7. All dimensions in millimeters unless otherwise stated.
  8. Electrical cable trench location will be constructed as per engineer specifications

**Drawing Legend**

-  Proposed Road
-  Electrical Cable Trench
-  Crane Pad Hardstanding Area
-  Turbine Foundation
-  Turbine Sweep Area



Ordnance Survey Ireland Licence No. CYAL50267517 © Ordnance Survey Ireland/Government of Ireland

DRAWING TITLE:

**Turbine 4 Layout**

PROJECT TITLE:  
**Ballivor Wind Farm, Co. Meath & Co. Westmeath**

DRAWING BY: **Joseph O'Brien** CHECKED BY: **Karen Mulryan**

PROJECT No.: **191137** DRAWING No.: **191137 - 32**

SCALE: **1:500 @ A2** DATE: **27.03.2023**

OS SHEET No.: 2635, 2636, 2637, 2638, 2705, 2706, 2707, 2708, 2714, 2775, 2776, 2777, 2842, 2843, 2844, 2845



**MKO**  
Planning and  
Environmental  
Consultants  
Tuam Road, Galway  
Ireland, H91 VHS4  
+353 (0) 91 735611  
email: info@www.mkofireland.ie  
Website: www.mkofireland.ie

