

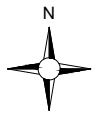


Project Design Drawing Notes


1. Drawings issued are for planning application purposes only.
2. Drawings not to be used for construction/contract conditions.
3. Copyright, all rights reserved. No part hereof may be copied or reproduced partially or wholly in any form whatsoever without the prior notice of the copyright owner McCarthy Keville O'Sullivan.
4. Do not scale off this drawing. Figured metric dimensions only should be taken off this drawing.
5. All contractors, whether main or sub-contractors, must visit the site and are responsible for taking and checking any and all dimensions and levels that relate to the works.
6. The use of or reliance upon this drawing shall be deemed to be acceptance of these conditions of use unless otherwise agreed in writing, such written agreement to be sought from and issued by the copyright holder to the use or reliance upon this drawing.
7. All dimensions in millimeters unless otherwise stated.
8. Electrical cable trench location will be constructed as per engineer specifications

Drawing Legend

-  Planning Application Boundary
-  Site Notice



Ordnance Survey Ireland Licence No. CYAL50267517 © Ordnance Survey Ireland/Government of Ireland

Site Notice Location Map F	
PROJECT TITLE: Ballivor Wind Farm, Co. Meath & Co. Westmeath	
DRAWING BY: Joseph O'Brien	CHECKED BY: Karen Mulryan
PROJECT No.: 191137	DRAWING No.: 191137 - 02F
SCALE: 1:5,000 @ A3	DATE: 27.03.2023
OS SHEET No.: 2635, 2636, 2637, 2638, 2705, 2706, 2707, 2708, 2774, 2775, 2776, 2777, 2842, 2843, 2844, 2845	
 MKO Planning and Environmental Consultants Tuam Road, Galway Ireland, H91 VW84 +353 (0) 91 735611 email: info@www.mkofireland.ie Website: www.mkofireland.ie	